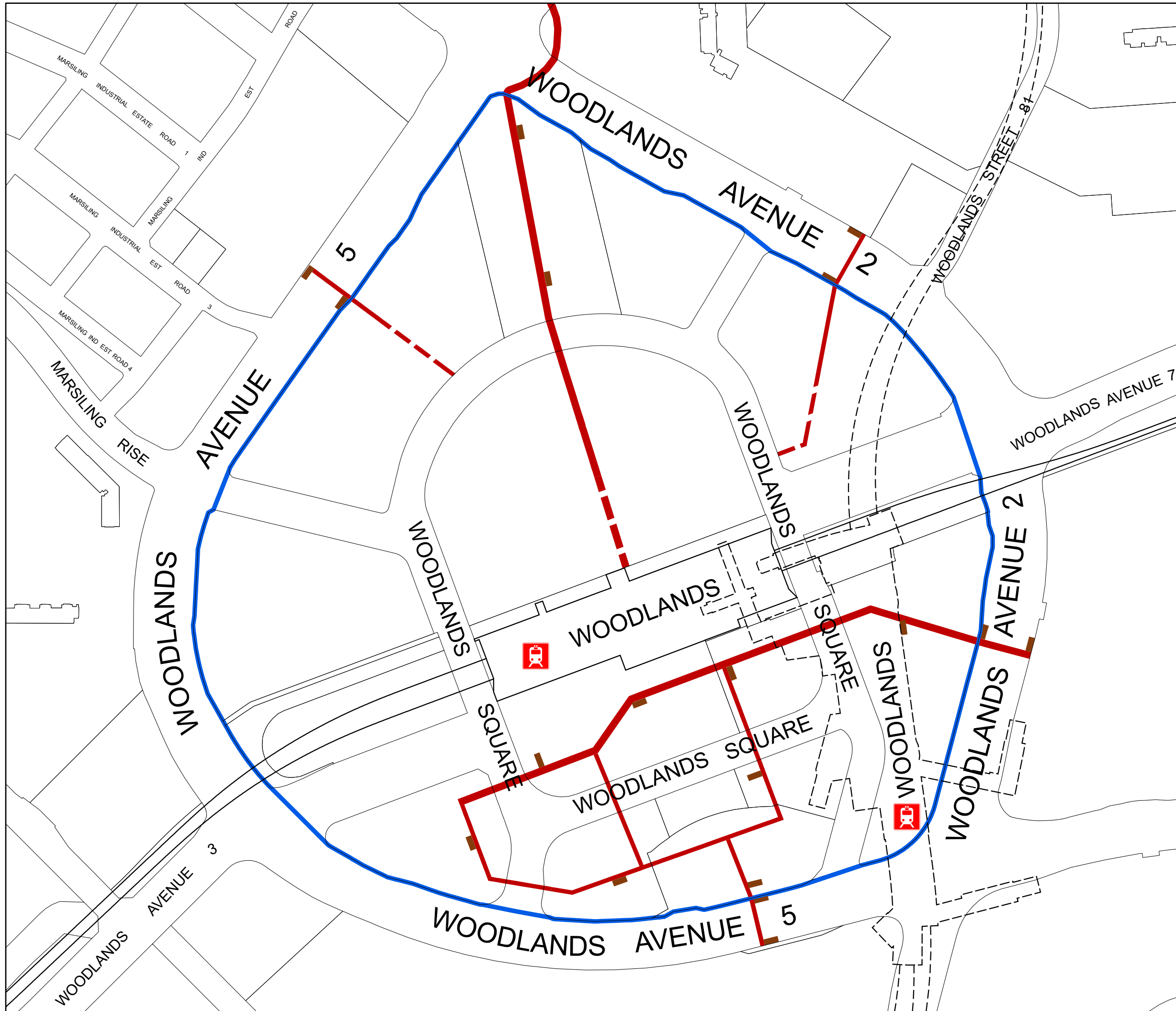






URBAN DESIGN GUIDELINES FOR WOODLANDS CENTRAL (WOODLANDS PLANNING AREA)

ELEVATED PEDESTRIAN NETWORK PLAN



LEGEND

-  URBAN DESIGN GUIDELINES & PLANS FOR DESIGNATED URBAN DESIGN AREA
-  ELEVATED PEDESTRIAN LINK
-  STREET LEVEL WALKWAY CONTINUOUS TO ELEVATED WALKWAY
-  VERTICAL PEDESTRIAN CIRCULATION

SCALE : 1:3,000



DRWG NO : AUDII / 2025 / 004

DATE : September 2025

GROUP : AUDG



To make Singapore a great city to live, work and play